

# 2017 Cambridge Tour de Grand 160 km

Start Time 8:00 AM

Legend	Turns	Direction
● Washrooms and Refreshments	Left-L	North - N
* Use caution	Right - R	East - E
M - Marshals	Straight - STR	South - S
P - Police		West - W

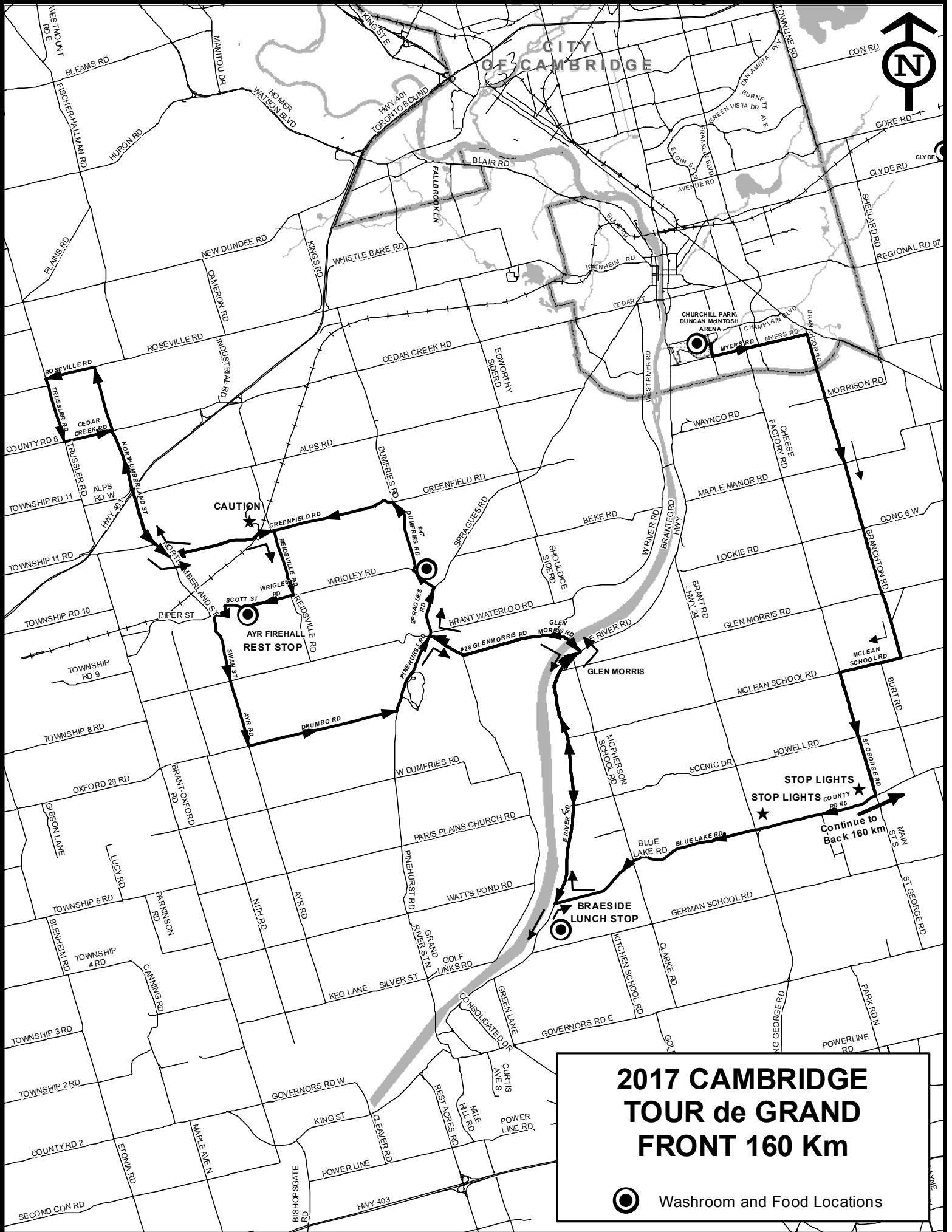
160KM					
Police - P	Turn	Dir	Description	KM	Total KM
Washrooms -					
W					
P	STR	E	From Arena, turn right on Christopher Drive	0.3	0.3
	R	S	On Christopher Dr to Myers Rd	0.3	0.6
	L	E	On Myers Rd to Branchton Rd	2.3	2.9
	R	S	On Branchton Rd to McLean School Rd	8.3	11.2
	R	W	On McLean School Rd to St George Rd	1.6	12.8
	L	S	On St George Rd to Stoplights (Beverly St)	3.1	15.9
	R	W	On Beverly St (Hwy #5) and continue to Hwy #24 stoplights	3.1	19.0
	STR	W	Through stoplights on Blue Lake Rd to East River Rd (#35)	5.5	24.5
	R	N	On East River Rd to Brant Rd #28	6.5	31.0
	L	W	On Brant #28 (over Grand River Bridge) to Pinehurst Rd (#24A) changes to Spragues Rd	4.0	35.0
	R	N	On Spragues Rd (#24) to Wrigleys Rd (#49)	1.2	36.2
●	L	W	On Wrigleys Rd to <b>Rest Stop (Bannister Lake closes 12 noon)</b>	0.1	36.3
	R	W	On Wrigleys Rd to Dumfries Rd (#47)	0.6	36.9
	R	N	On Dumfries Rd (#47) to Greenfield Rd	1.9	38.8
	L	W	On Greenfield Rd to Northumberland St ( <b>Caution rough Railroad Tracks</b> )	5.8	44.6
	R	N	On Northumberland St over Hwy 401, through #97 stoplights to Roseville Rd	5.1	49.7
	L	W	On Roseville Rd to Trussler Rd	1.2	50.9
	L	S	On Trussler Rd to Cedar Creek Road (Hwy #97)	1.7	52.6
	L	E	On Cedar Creek Road to Northumberland St (stoplights)	1.3	53.9
	R	S	On Northumberland St (PAST Tim Horton's) to Greenfield Rd	3.5	57.4
	L	E	On Greenfield Rd to Reidsville Rd CAUTION ROUGH RAILROAD TRACKS	3.0	60.4
	R	S	On Reidsville Rd to Wrigley Rd/Regional Rd 49/ Scott St	1.7	62.1
●	R	W	On Wrigley Rd to <b>AYR FIRE HALL REST STOP CLOSSES 1 PM</b>	1.1	63.2
	L	W	Out of Rest Stop onto Wrigleys Rd/Scott St to Main St/Stanley St	0.6	63.8
	L	SW	On Main St/Stanley St to Swan St/Ayr Rd	0.5	64.3
	L	S	On Swan St/Ayr Rd to Drumbo Rd	3.4	67.7
	L	E	On Drumbo Rd to Pinehurst Rd/Hwy 24A	3.7	71.4
	L	N	On Pinehurst Rd/Hwy 24A (CAUTION SINGLE FILE) goes past Pinehurst Conservation, to Glen Morris Rd (Brant 28)	2.0	73.4

	R	E	On Glen Morris Rd (Brant Rd 28) over Grand River bridge to East River Rd	2.0	75.4
●	R	S	On East River Rd to <b>Lunch Stop (Braeside Camp-Closes at 2pm)</b>	7.5	82.9
	R	N	Out of Lunch Stop (Braeside) to Blue Lake Rd	1.0	83.9
	R	E	On Blue Lake Rd to Hwy #24 stoplights (Caution)	5.5	89.4
	STR	E	On Hwy 5/Beverly St to St George Stoplights	3.1	92.5
	STR	E	On Hwy #5 to Harrisburg Rd	3.3	95.8
	R	S	On Harrisburg Rd to stop sign at German School Rd (Keep right at "Y" in Road)	2.4	98.2
	STR	S	On Harrisburg Rd to Governors Rd (Hwy 99)	2.6	100.8
	R	W	On Governors Rd (#99) to Bethel Church Rd	0.6	101.4
	L	S	On Bethel Church Rd. Keep left onto Powerline Rd W at point where Bethel Church Rd goes to right	1.1	102.5
	STR	E	On Powerline Rd to Lynden Rd/Regional Rd 11. Keep left to stop sign	5.0	107.5
	L	N	On Lynden Rd/ Regional Rd 11 to Governors Rd (Hwy #99)	1.7	109.2
	STR	N	On Lynden Rd to Hwy 5 (Caution Crossing)	4.3	113.5
	STR	N	On Lynden Rd to Concession 4	2.2	115.7
	R	E	On Concession Rd 4 W to Woodhill Rd	2.4	118.1
	R	S	On Woodhill Rd to Hwy #5	2.2	120.3
	STR	S	On Woodhill over Hwy #5 to Concession 2W	2.1	126.4
	R	W	On Concession Rd 2W to Lynden Rd	2.8	125.2
	STR	W	On Concession 2W to Harrisburg Rd past Apollo Golf Course	5.3	130.5
	R	N	On Harrisburg Rd to Hwy 5 (stop sign)	1.2	131.7
	STR	N	Cross Hwy 5 onto Sager Rd to Concession 4	2.3	134.0
	R	E	On Concession 4 to Sheffield Rd (Stop Sign)	3.0	137.0
	STR	E	On Concession 4 to Lynden Rd	2.1	139.1
	L	N	On Lynden Rd to Concession 5	2.1	141.2
●	L	W	On Concession 5 to Sheffield Rd ( <b>Rest Stop at Sheffield Community Centre) Closes at 3PM</b>	2.7	143.9
	R	W	Out of Rest Stop on Concession 5 over Sheffield Rd to Sager Rd	2.1	146.0
	L	S	On Sager Rd to Patrick Rd	1.5	147.5
	R	W	On Patrick Rd to Branchton Rd	2.0	149.5
	R	N	On Branchton Rd to Myers Rd	8.2	157.7
	L	W	On Myers Rd to Christopher Drive	2.3	160.0
	R	N	On Christopher Drive to Park Entrance	0.5	160.5


**Congratulations! You completed 160.5km**  
**YOU'RE FINISHED - WELL DONE!!!!**  
**Event Headquarters - (519) - 240-5325**

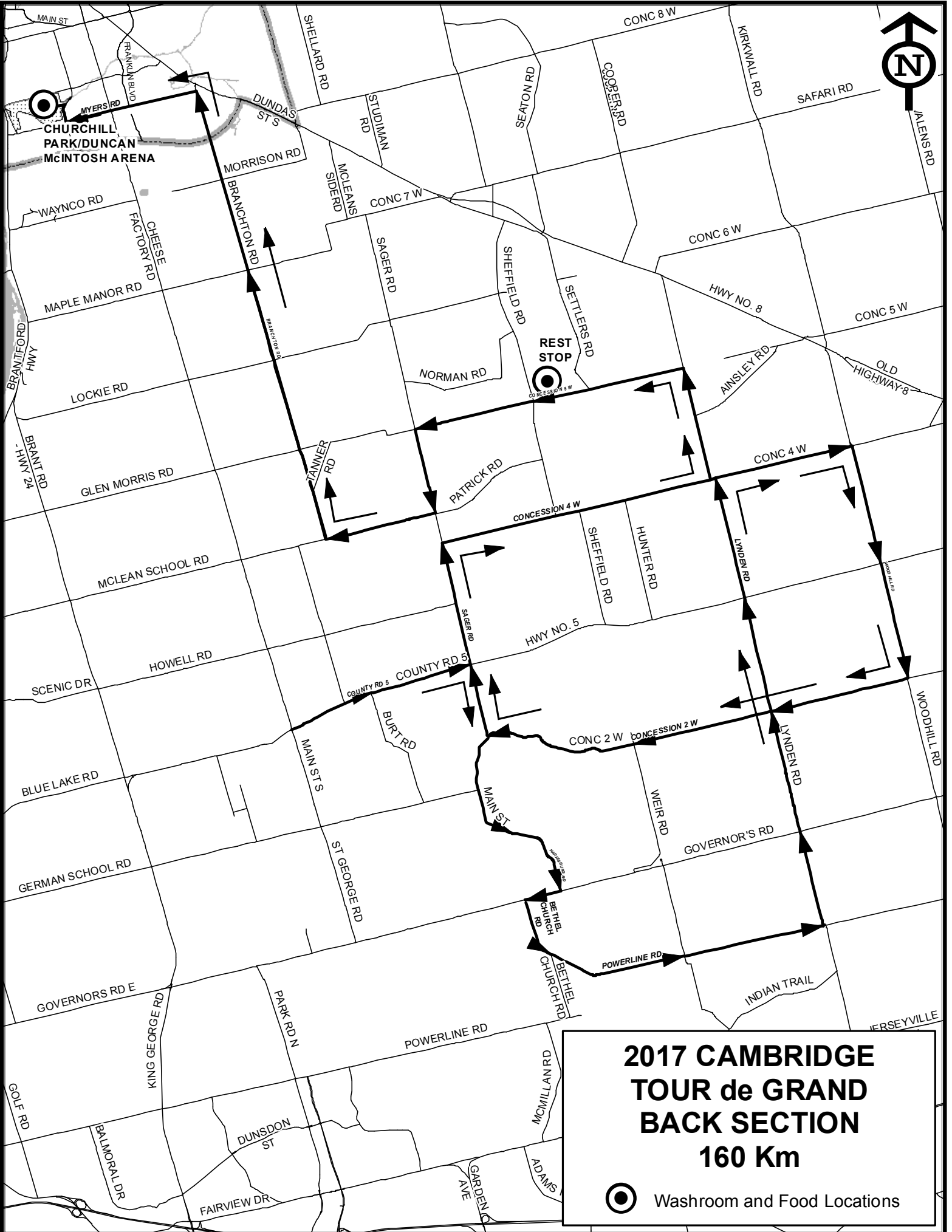


# CITY OF CAMBRIDGE




## 2017 CAMBRIDGE TOUR de GRAND FRONT 160 Km

 Washroom and Food Locations



**2017 CAMBRIDGE  
TOUR de GRAND  
BACK SECTION  
160 Km**

 Washroom and Food Locations