

# 2018 Cambridge Tour de Grand 60 km

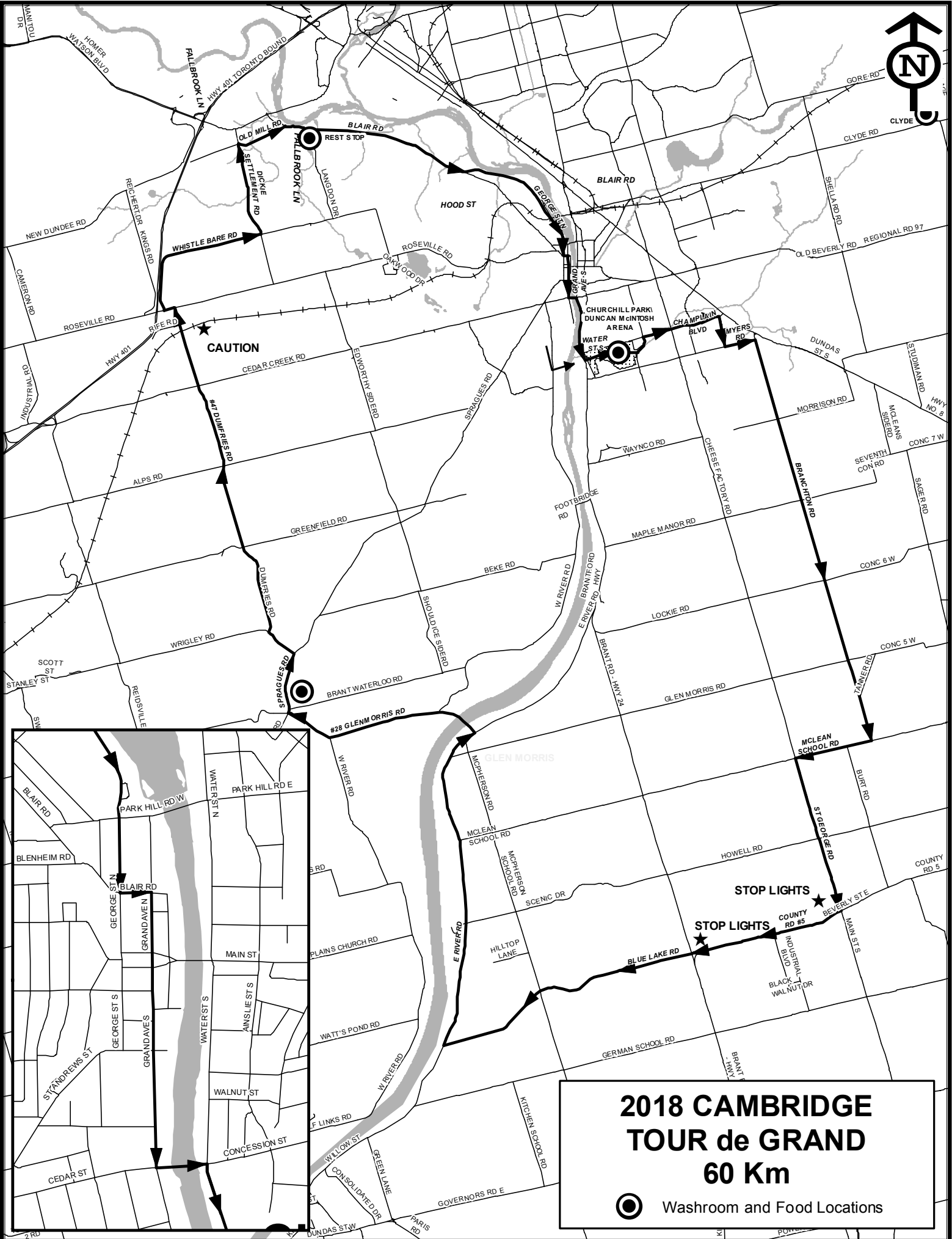

## Start Time 9:00 AM

Legend	Turns	Direction
● Washrooms and Refreshments	Left - L	North - N
* Use caution	Right - R	East - E
M - Marshals	Straight - STR	South - S
P - Police		West - W

Marshals - M		Turn	Dir	Description	KM	Total KM
Police - P						
Washrooms - W						
M	P	STR	E	From Arena, turn left on Christopher Drive	0.3	0.3
		L	N	On Christopher Dr to Champlain Blvd	0.4	0.7
		R	E	On Champlain St, through Elgin St. Straight at roundabout at Franklin Blvd to Lisbon Pines Dr.	2.1	
		R	E	On Lisbon Pines Dr to Myers Rd	0.6	
		L	E	On Myers Rd to Branchton Rd	0.4	
		R	S	On Branchton Rd to McLean School Rd	8.3	11.2
		R	W	On McLean School Rd to St George Rd	1.6	12.8
		L	S	On St George Rd to Stoplights (Beverly St)	3.1	15.9
		R	W	On Beverly St (Hwy #5) and continue to Hwy #24 stoplights	3.1	19.0
		STR	W	Through stoplights on Blue Lake Rd to East River Rd (#35)	5.5	24.5
		R	N	On East River Rd to Brant Rd #28	6.5	31.0
		L	W	On Brant #28 (over Grand River Bridge) to Pinehurst Rd (#24A) changes to Spragues Rd	4.0	35.0
		R	N	On Spragues Rd to Rest stop directly ahead on right in field at storage place. <b>REST STOP (SPRAGUES RD) CLOSSES 12 NOON</b>	0.2	35.2
		R	N	From Rest Stop turn right and continue on Spragues Rd. up hill to Wrigleys Rd (#49)	1.0	36.2
		R	W	On Wrigleys Rd to Dumfries Rd (#47)	0.7	36.9
		R	N	* On Dumfries Rd #47 to Roseville Rd (#46) <b>Caution - lights at Cedar Creek Rd (Hwy #97) Railway Tracks rough</b>	6.9	43.8
		L	W	On Roseville Rd to Whistlebare Rd	0.2	44.0
M		R	N/E	On Whistlebare Rd to Dickie Settlement Rd (#71)	3.0	47.0
M		L	N	On Dickie Settlement Rd (#71) to Old Mill Rd	1.8	48.8
		R	E	On Old Mill Rd to Blair Rd	1.0	49.8
		R	S	On Blair Rd to Fallbrook Lane	0.4	50.2
● M		R	W	On Fallbrook Lane to <b>REST STOP (Closes 1 PM)</b>	0.4	50.6
		L	E	On Langdon Dr to Blair Rd from Rest Stop	0.4	51.0
		R	S	On Blair Rd to George St to Blair Rd (Keep left on George St	6.0	57.0
		L	E	On Blair Rd to Grand Ave	0.2	57.2
		R	S	On Grand Ave to Concession St/Cedar St	0.7	57.9
		L	E	On Cedar St (over bridge) to Water St	0.2	58.1
		R	S	On Water St to Park Entrance	1.0	59.1
		L	E	Into Park	0.8	60.8

**YOU'RE FINISHED - WELL DONE!!!!**

**Event Headquarters - (519) - 240-5325**




**CAUTION**

**STOP LIGHTS**

**STOP LIGHTS**

# 2018 CAMBRIDGE TOUR de GRAND 60 Km

 Washroom and Food Locations