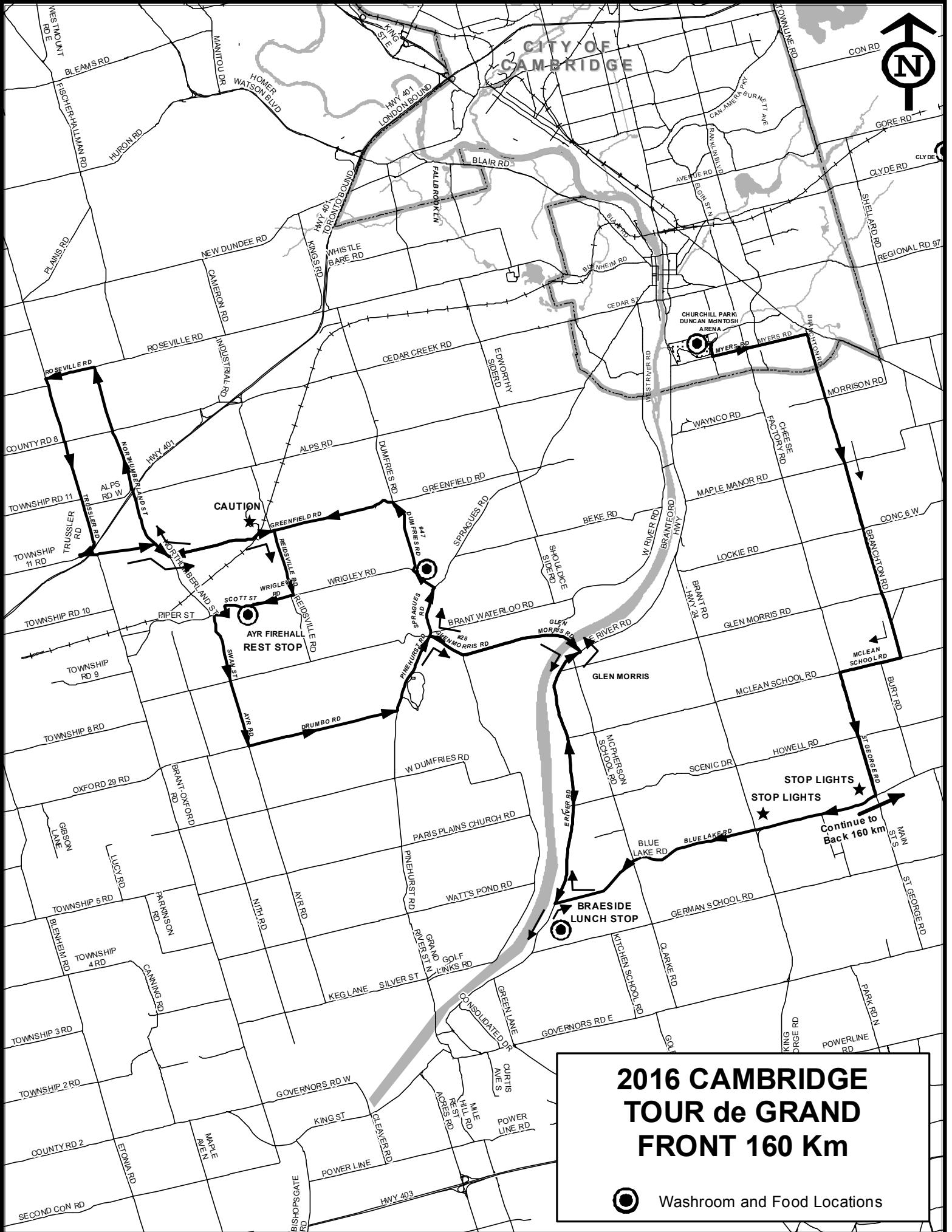




CITY OF CAMBRIDGE



CAUTION

AYR FIREHALL REST STOP

BRAESIDE LUNCH STOP

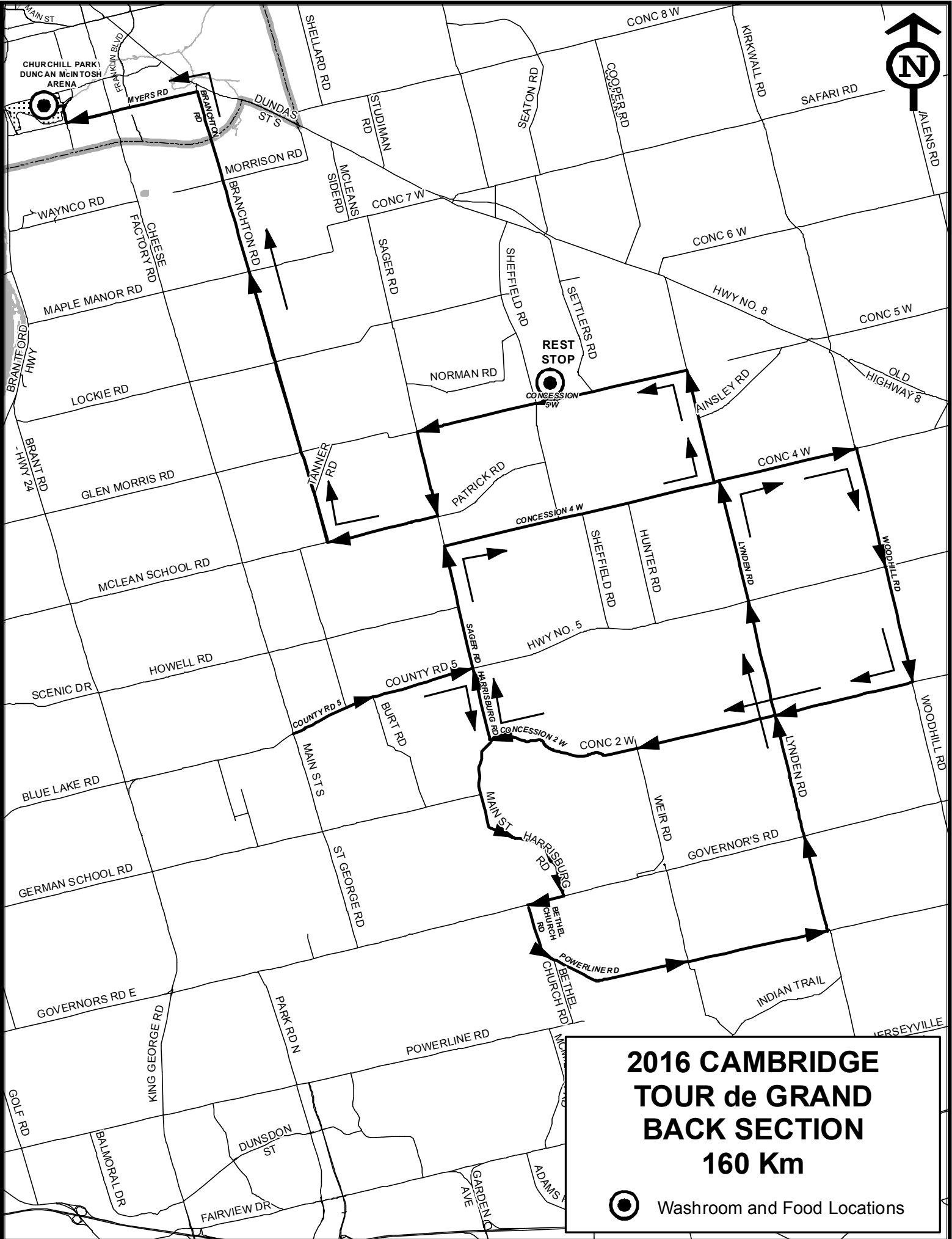
STOP LIGHTS  
STOP LIGHTS

Continue to  
Back 160 km


# 2016 CAMBRIDGE TOUR de GRAND FRONT 160 Km



Washroom and Food Locations



**2016 CAMBRIDGE  
TOUR de GRAND  
BACK SECTION  
160 Km**

 Washroom and Food Locations

**2016 CAMBRIDGE TOUR DE GRAND – 160 KM**  
**START TIME: 8:00 A.M.**

LEGEND	TURNS	DIRECTION
● = washrooms & refreshments * = use caution M = Marshalls P = Police	Left – L Right – R Straight – STR	North – N East – E South – S West – W

Marshalls Police Washrooms	Turn	Dir.	Description	Km	Total Km
P	STR	E	From Arena, turn right on Christopher Drive	0.3	0.3
	R	S	On Christopher Dr. to Myers Rd.	0.3	0.6
	L	E	On Myers Rd. to Branchton Rd	2.3	2.9
	R	S	On Branchton Rd to McLean School Rd	8.3	11.2
	R	W	On McLean School Rd to St George Rd	1.6	12.8
	L	S	On St. George Rd to stoplights (Beverly St)	3.1	15.9
	R	W	On Beverly St (Hwy #5) and continue to Hwy #24 stoplights	3.1	19.0
	STR	W	Continue straight through stoplights on Blue Lake Rd to East River Rd (#35)	5.5	24.5
	R	N	On East River Rd to Brant #28	6.5	31.0
	L	W	On Brant Rd #28 (over Grand River bridge) to Pinehurst Rd (#24A) (Changes to Spragues Rd.)	4.0	35.0
	R	N	On Spragues Rd. to Wrigleys Rd. (#49)	1.2	36.2
●	L	W	On Wrigleys Rd to <b>REST STOP – BANNISTER LAKE (CLOSES 12 NOON)</b>	0.1	36.3
	R	W	On Wrigleys Rd. to Dumfries Rd. (#47)	0.6	36.9
	R	N	On Dumfries Rd. (#47) to Greenfield Rd.	1.9	38.8
	L	W	On Greenfield Rd. to Northumberland St ( <b>Caution Rough Railroad Tracks</b> )	5.8	44.6
	R	N	On Northumberland St over Hwy 401, through #97 stoplights to Roseville Rd	5.1	49.7
	L	W	On Roseville Rd to Trussler Rd	1.2	50.9
	L	S	On Trussler Rd over Cedar Creek Rd (Hwy #97) – CAUTION-curves alongside Hwy 401 to Township Rd 11	4.7	55.6
	L	E	On Township Rd 11, over Hwy 401, continue straight onto Greenfield Rd	0.4	56.0
	STR	E	Onto Greenfield Rd to Northumberland St	1.5	57.5
	R	S	On Northumberland to Greenfield Rd	0.3	57.8
	L	E	On Greenfield Rd to Reidsville Rd <b>CAUTION ROUGH RAILROAD TRACKS</b>	2.6	60.4
	R	S	On Reidsville Rd to Wrigley Rd / Regional Rd 49 / Scott St	1.7	62.1
●	R	W	On Wrigley Rd to Ayr Fire Hall on left ( <b>REST STOP Closes at 1:00 pm</b> )	1.1	63.2
	L	W	Out of Rest Stop onto Wrigleys Rd/Scott St to Main St / Stanley St	0.6	63.8
	L	S&W	On Main St / Stanley St to Swan St/Ayr Rd	0.5	64.3
	L	S	On Swan St / Ayr Rd to Drumbo Rd	3.4	67.7
	L	E	On Drumbo Rd to Pinehurst Rd/Hwy 24A	3.7	71.4
	L	N	On Pinehurst Rd / Hwy 24A (CAUTION SINGLE FILE) goes past Pinehurst Conservation , to Glen Morris Rd (Brant 28)	2.0	73.4
	R	E	On Glen Morris Rd (Brant Rd 28) over Grand River	4.0	77.4

Marshalls Police Washrooms	Turn	Dir.	Description	Km	Total Km
			bridge to East River Rd		
●	R	S	On East River Rd to <b>Lunch Stop (Braeside Camp – Closes at 2pm)</b>	7.5	84.9
	R	N	Out of lunch Stop (Braeside) to Blue Lake Rd	1.0	85.9
	R	E	On Blue Lake Rd to Hwy #24 stoplights (Caution)	5.5	91.4
	STR	E	On Hwy 5 / Beverly St to St George Stoplights	3.1	94.5
	STR	E	On Hwy #5 to Harrisburg Rd	3.3	97.8
	R	S	On Harrisburg Rd to stop sign at German School Rd (Keep right at “Y” in Road)	2.4	100.2
	STR	S	On Harrisburg Rd to Governors Rd (Hwy 99)	2.6	102.8
	R	W	On Governors Rd (#99) to Bethel Church Rd	0.6	103.4
	L	S	On Bethel Church Rd. Keep left onto Powerline Rd W at point where Bethel Church Rd goes to right	1.1	104.5
	STR	E	On Powerline Rd to Lynden Rd / Regional Rd 11. Keep left to stop sign	5.0	109.5
	L	N	On Lynden Rd / Regional Rd 11 to Governors Rd (Hwy #99)	1.7	111.2
	STR	N	On Lynden Rd to Hwy 5 (Caution Crossing)	4.3	115.5
	STR	N	On Lynden Rd to Concession 4	2.2	117.7
	R	E	On Concession Rd 4 W to Woodhill Rd	2.4	120.1
	R	S	On Woodhill Rd to Hwy #5	2.2	122.3
	STR	S	On Woodhill over Hwy #5 to Concession 2W	2.1	124.4
	R	W	On Concession Rd 2 W to Lynden Rd	2.8	127.2
	STR	W	On Concession 2W to Harrisburg Rd past Apollo Golf Course	5.3	132.5
	R	N	On Harrisburg Rd to Hwy 5 (stop sign)	1.2	133.7
	STR	N	Cross Hwy 5 onto Sager Rd to Concession 4	2.3	136.0
	R	E	On Concession 4 to Sheffield Rd (Stop Sign)	3.0	139.0
	STR	E	On Concession 4 to Lynden Rd	2.1	141.1
	L	N	On Lynden Rd to Concession 5	2.1	143.2
●	L	W	On Concession 5 to Sheffield Rd ( <b>Rest Stop at Sheffield Community Centre) Closes at 3PM</b>	2.7	145.9
	R	W	Out of Rest Stop on Concession 5 over Sheffield Rd to Sager Rd	2.1	148.0
	L	S	On Sager Rd to Patrick Rd	1.5	149.5
	R	W	On Patrick Rd to Branchton Rd	2.0	151.5
	R	N	On Branchton Rd to Myers Rd	8.2	159.7
	L	W	On Myers Rd to Christopher Drive	2.3	162.0
	R	N	On Christopher Drive to Park Entrance	0.5	162.5

**CONGRATULATIONS! YOU’VE COMPLETED 162.5 km!**

**EVENT HEADQUARTERS - (519) 240-5325**